The copy filmed here has been reproduced thanks to the generosity of:

Archives of Ontario
Toronto

The images appearing here are the best quality possible considering the condition and legibility of the original copy and in keeping with the filming contract specifications.

Original copies in printed paper covers are filmed beginning with the front cover and ending on the last page with a printed or illustrated impression, or the back cover when appropriate. All other original copies are filmed beginning on the first page with a printed or illustrated impression, and ending on the last page with a printed or illustrated impression.

The last recorded frame on each microfiche shall contain the symbol → (meaning "CONTINUED"), or the symbol ▽ (meaning "END"), whichever applies.

Maps, plates, charts, etc., may be filmed at different reduction ratios. Those too large to be entirely included in one exposure are filmed beginning in the upper left hand corner, left to right and top to bottom, as many frames as required. The following diagrams illustrate the method:

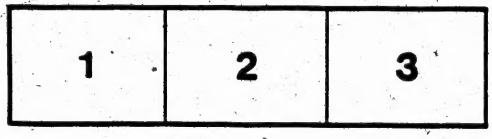



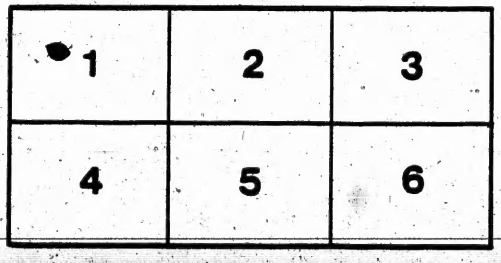

L'exemplaire filmé fut reproduit grâce à la générosité de:

Archives of Ontario
Toronto

Les images suivantes ont été reproduites avec le plus grand soin, compte tenu de la condition et de la netteté de l'exemplaire filmé, et en conformité avec les conditions du contrat de filmage.

Les exemplaires originaux dont la couverture en papier est imprimée sont filmés en commençant par le premier plat et en terminant soit par la dernière page qui comporte une empreinte d'impression ou d'illustration, soit par le second plat, selon le cas. Tous les autres exemplaires originaux sont filmés en commençant par la première page qui comporte une empreinte d'impression ou d'illustration et en terminant par la dernière page qui comporte une telle empreinte.

Un des symboles suivants apparaîtra sur la dernière image de chaque microfiche, selon le cas: le symbole → signifie "A SUIVRE", le symbole ▽ signifie "FIN".

Les cartes, planches, tableaux, etc., peuvent être filmés à des taux de réduction différents. Lorsque le document est trop grand pour être reproduit en un seul cliché, il est filmé à partir de l'angle supérieur gauche, de gauche à droite, et de haut en bas, en prenant le nombre d'images nécessaire. Les diagrammes suivants illustrent la méthode.

MICROCOPY RESOLUTION TEST CHART
(ANSI and ISO TEST CHART No. 2)
1.0
1.1
1.25
1.4
1.6
2.8
3.2
3.6
4.0
2.5
2.2
2.0
1.8
APPLIED IMAGE Inc
1653 East Main Street
Rochester, New York 14609 USA
(716) 482 - 0300 - Phone
(716) 288 - 5989 - Fax

ONTARIO ARCHIVES TORONTO

VOTERS' - LIST, - 1890. -

Municipality of Morris.

CLERK'S CERTIFICATE.

I, WM. CLARK, Clerk of the Municipality of Morris, in the County of Huron, do hereby certify that Parts One and Three of the within List constitute a correct list, for the year 1890, of all persons appearing by the last revised Assessment Roll of the said Municipality, to be entitled to vote at Elections for Members of the Legislative Assembly; and that Parts One and Two constitute a correct list, for said year, of all persons appearing by said Roll to be entitled to vote at Municipal Elections in the said Municipality.

And I hereby call upon all electors to examine the said list, and, if any omissions or other errors are perceived therein, to take immediate proceedings to have the said errors corrected according to law.

First posted up this Eighteenth Day of August, 1890.

WM. CLARK, Township Clerk, Blyth P. O.

JUDGE'S CERTIFICATE.

WM. CLARK, Clerk of the Municipality of Morris, having certified under his hand that no complaint respecting the list of voters for said Municipality, for the year 1890, has been received by him within Thirty Days after the first posting up of the same; and, on application of the said Clerk, I, ISAAC FRANCIS TOMS, Esq., Judge of the County Court of Huron, in pursuance of the provisions of "The Voters' List Act," certify that the within printed list of voters, being one of the copies received by me from the said Clerk, under Section 2 of said Act, is the revised list of voters for the said Municipality for the year 1890.

Given under my hand and seal, at Goderich, in the said County, this.....

day of....., 1890.

.....

JUDGE'S CERTIFICATE.

I, ISAAC FRANCIS TOMS, Esq., Judge of the County Court of the County of Huron, pursuant to the 12th Section of "The Voters' List Act," do hereby certify that the within is a correct copy of the list of voters for the year 1890, received by me from the Clerk of the Municipality of Morris, according to my revision and correction thereof, pursuant to the provisions of the said Act.

Dated at the..... of....., in the said County,

this.....day of....., 1890.

.....

The SHERIFF shall, immediately upon receipt of his copies, cause one of them to be posted up in a conspicuous place in the Court House; the Clerk of the Peace, upon receipt of his his copies, shall cause one of them to be posted up in a conspicuous place in his office; every Public or Separate School Head-Master or Mistress shall, in like manner, put one on the door of the School House, and every Postmaster shall post up one of his copies in his Post Office.

PRINTED AT THE POST STEAM PUBLISHING HOUSE, TURNBERRY STREET, BRUSSELS.

VOTERS' LIST,-1890.

Municipality of the Township of Morris.

SCHEDULE OF POSTOFFICES:

1—SUNSHINE, 2—BUSHFIELD, 3—[illegible], 4—BELGRAVE, 5—WINGHAM, 6—BLUEVALE, 7—JAMESTOWN, 8—BRUSSELS, 9—WALTON.

POLLING SUB-DIVISION NO. 1.

Comprising Lots 1 to 15, inclusive, in the 7th, 8th, 9th and 10th Concessions, except that portion included in the incorporated Village of Blyth.

PART 1.—List of Persons entitled to Vote at both Municipal Elections and Elections to the Legislative Assembly.

No. on Roll.	NAME.	Township.	LOT.	CONCESSION or STREET.	OWNER or TENANT.	P.O.
582	Agen, John	J	N ½ 12	7	M. F. & Owner	3
584	Agen, Charles	J	N ½ 10	7	M. F. & Owner	3
679	Baldrow, John	J	N ½ 13	8	M. F. & Tenant	3
626	Brown, William	J	N ½ 11 & 11 12	9 & 10	M. F. & Owner	3
627	Brown, John A. B.	J	N ½ 11 & 11 12	9 & 10	M. F. & Owner	3
628	Brown, Robert J. W.	J	N ½ 11 & 11 12	9 & 10	M. F. & Owner	3
577	Cole, Albert T.	J	N E ¼ 7	7	M. F. & Owner	1
586	Cantelon, Peter		N ½ 14	7	M. F. & Owner	1
627	Craig, James		S ½ 7	7	M. F. & Owner	2
628	Craig, John		S ½ 7	7	M. F. & Farmer's Son	2
629	Craig, William		S ½ 7	7	M. F. & Farmer's Son	2
634	Cunningham, Matthew		S ½ 10	7	M. F. & Owner	2
635	Cunningham, William C.		S ½ 10	7	M. F. & Farmer's Son	2
658	Cuming, Nicholas	J	N ½ 1 N W ¼ 2	8	M. F. & Owner	3
659	Calder, Alexander	J	N E ¼ 2	8	M. F. & Owner	3
	Colclough, John jr.		S ½ 15	8	M. F. & Owner	3
758	Code, Thomas	J	N ½ 9	9	M. F. & Owner	3
765	Clark, William	J	N ½ 13	9	M. F. & Owner	3
826	Cockerline, John		S	10	M. F. & Owner	3
829	Coulter, James	J	13 14	10	M. F. & Owner	3
767	Dick, James		N ½ 15	9	M. F. & Owner	3
625	Ellison, Phillip		S ½ 5	7	M. F. & Tenant	3
739	Fraser, John	J	N ½ 4	9	M. F. & Tenant	3
791	Fraroy, Joseph	J	S ½ 8	9	M. F. & Owner	3
573	Grasby, Joseph	J	N ½ 3	7	M. F. & Owner	4
619	Goeman, Thomas	J	N pt S ½ 1	7	M. F. & Owner	3
623	Greeman, John H.	J	S ½ 3	7	M. F. & Owner	3
769	Gibson, James	J	S ½ 6	9	M. F. & Owner	3
574	Harrison, James	J	N ½ 4	7	M. F. & Owner	4
575	Harrison, Robert J.		N ½ 4	7	M. F. & Farmer's Son	4
632	Hall, James	J	N ½ 11	7	M. F. & Owner	2
638	Healy, Thomas	J	S ½ 6	7	M. F. & Owner	2
641	Hunter, John	J	S ½ 14 & 15	7	M. F. & Owner	2
661	Hughes, Robert	J	N W ¼ 14	8	M. F. & Owner	2
662	Hughes, Marshall		N W ¼ 14	8	M. F. & Farmer's Son	2
663	Howlett, Charles	J	N ½ 15	8	M. F. & Owner	2
664	Howlett, Albert	J	N ½ 15	8	M. F. & Owner	2
795	Howe, Charles A.	J	S ½ 13	9	M. F. & Owner	3
797	Jackson, James	J	S ½ 13	9	M. F. & Owner	3
570	Kelly, Daniel	J	N ½ 9 N E ¼ 8	7	M. F. & Owner	1
579	Kelly, John		N ½ 9 N E ¼ 8	7	M. F. & Farmer's Son	1
580	Kelly, James		N ½ 9 N E ¼ 8	7	M. F. & Farmer's Son	
630	Kelly, Michael	J	S ½ 6	7	M. F. & Owner	2
639	Kelly, William	J	S E ¼ 13 S W ¼ 12	7	M. F. & Owner	2
646	Kelly, James	J	S E ¼ 13 S W ¼ 13	7	M. F. & Owner	2
697	Kreshling, George	J	S ½ 1	8	M. F. & Owner	3
567	Laundy, Edward		S ½ of N ½ 11	7	M. F. & Occupant	2
627	Lindsay, Allan	J	N ½ 5	7	M. F. & Tenant	3
674	Lyma, J. J.		N E ¼ 10	8	M. F. & Owner	2
709	Laidlaw, Andrew	J	S ½ 7	8	M. F. & Owner	3
725	Laidlaw, Robert	J	N ½ 7	9	M. F. & Owner	3
756	Laidlaw, Thomas	J	N ½ 8	9	M. F. & Owner	3
757	Laidlaw, William C.		N ½ 8	9	M. F. & Farmer's Son	3
760	Laidlaw, Robert B.		S ½ 14 & 15	9	M. F. & Owner	3
799	Laidlaw, Duncan		S ½ 14 & 15	9	M. F. & Farmer's Son	3
816	Logan, James	J	S ½ 4	10	M. F. & Owner	3
819	Logan, James jr.		S ½ 4	10	M. F. & Farmer's Son	
699	McInnes, Archibald		S ½ 2	7	M. F. & Owner	3
701	McInnes, John		S ½ 2	7	M. F. & Farmer's Son	3
676	McConachy, John	J	S ½ of N ½ 11	8	M. F. & Owner	2
715	Marsh, Daniel	J	S ½ 11	8	M. F. & Occupant	2
714	McElroy, Joseph		S pt S ½ 13	8	M. F. & Owner	2
736	McElroy, John		S ½ 13 & 14	8	M. F. & Owner	3
737	McElroy, John jr.		S ½ 13 & 14	8	M. F. & Farmer's Son	3
750	McConnell, Francis	J	N ½ 3	9	M. F. & Tenant	3
751	McComb, James		N ½ 5	9	M. F. & Owner	3
752	McComb, John		N ½ 5	9	M. F. & Owner	3
754	McConachy, Francis	J	N ½ 6	9	M. F. & Owner	3
755	McDonald, William	J	N ½ 10	9	M. F. & Owner	3
782	McMillan, John	J	S ½ 4	9	M. F. & Owner	3
783	McMillan, Angus		S ½ 4	9	M. F. & Farmer's Son	3
784	McMillan, John jr.		S ½ 4	9	M. F. & Farmer's Son	3
576	Mahony, John	J	N ½ 5	7	M. F. & Owner	4
631	Reddick, James	J	N ½ 4	7	M. F. & Owner	4
637	Reddick, Robert		N ½ 4	7	M. F. & Farmer's Son	4
642	Reddick, Joseph		N ½ 4	7	M. F. & Farmer's Son	4
670	Newcombe, James	J	W pt 11	8	M. F. & Tenant	2

No. on Roll.	NAME.	Township.	LOT.	CONCESSION or STREET.	OWNER or TENANT.	Age.
821	O'Connor, Dennis	J	6	10	M. F. & Owner	3
638	Pierce, George	J	S ½ 11	7	M. F. & Owner	3
669	Phelan, Patrick	J	S ½ of N ½ 6	8	M. F. & Owner	3
670	Phelan, John	J	S ½ of N ½ 6	8	M. F. & Owner	3
671	Phelan, Patrick jr.	J	S ½ of N ½ 6	8	M. F. & Owner	3
672	Pelch, James	J	N ½ 9	8	M. F. & Owner	3
676	Pratt, Richard	J	N W pt 12	8	M. F. & Owner	3
709	Pelloch, James	J	S ½ 4	8	M. F. & Owner	3
703	Pelloch, Wm.	J	S ½ 4	8	M. F. & Owner	3
710	Pratt, John	J	S E pt 10	8	M. F. & Owner	3
705	Phelan, Wm.	J	N ½ 14	9	M. F. & Owner	3
824	Potter, John	J	6	10	M. F. & Tenant	3
585	Russell, Thos.	J	N ½ 13	7	M. F. & Owner	1
713	Rogerson, Thos.	J	S ½ 13	8	M. F. & Owner	3
743	Richmond, Henry	J	S ½ of N ½ 6	9	M. F. & Owner	3
799	Richmond, John	J	N ½ 10 S ½ 10	9	M. F. & Owner	3
798	Richmond, Wm.	J	S ½ 10	9	M. F. & Farmer's Son	3
587	Seale, Jas.	J	N ½ 15	7	M. F. & Owner	1
681	Skelton, Geo.	J	S ½ 9	7	M. F. & Owner	3
682	Skelton, Thos. R.	J	S ½ 9	7	M. F. & Farmer's Son	3
683	Skelton, Robt. W.	J	S ½ 9	7	M. F. & Farmer's Son	2
686	Smith, Alex.	J	S ½ 2	8	M. F. & Owner	3
699	Smith, Andrew	J	S ½ 5	8	M. F. & Owner	3
702	Smith, Jas.	J	S ½ 6	8	M. F. & Owner	3
705	Smith, John	J	S ½ 6	8	M. F. & Owner	3
704	Stalker, Francis	J	S ½ 7	8	M. F. & Tenant	3
706	Stalker, John	J	S ½ 7	8	M. F. & Tenant	3
707	Scott, Jas.	J	S E ½ 8	8	M. F. & Owner	3
746	Sloan, Andrew W.	J	N ½ 1 & 2	9	M. F. & Owner	3
747	Sloan, Thos.		N ½ 1 & 2	9	M. F. & Farmer's Son	3
763	Smith, Geo.		N pt 12	9	M. F. & Tenant	3
795	Stewart, John	J	N pt S ½ 3	9	M. F. & Tenant	3
789	Scott, John W.	J	S ½ 7	9	M. F. & Tenant	3
790	Scott, Wm. M.		S ½ 7	9	M. F. & Owner	3
820	Snell, Jas.	J	5	10	M. F. & Owner	3
822	Smith, Robt.	J	7	10	M. F. & Tenant	3
830	Smeltzer, Morris	J	15	10	M. F. & Owner	3
636	Thsell, Saml.	J	N ½ of S ½ 10	7	M. F. & Owner	2
637	Thsell, Wm.	J	N ½ of S ½ 10	7	M. F. & Owner	2
661	Taylor, John		N ½ 3	8	M. F. & Owner	3
662	Taylor, Wm.		N ½ 3	8	M. F. & Farmer's Son	3
794	Taylor, Chas. K.	J	S ½ 11	9	M. F. & Occupant	3
795	Taylor, J. B.		S ½ 11	9	M. F. & Owner	3
678	Wallace, John	J	N ½ 9 & N W ½ 10	8	M. F. & Owner	2
709	White, John	J	S ½ 10	8	M. F. & Owner	2
761	Way, Robt.		N pt 10	9	M. F. & Tenant	3
781	Watson, Edward	J	N pt S ½ 2	9	M. F. & Owner	3
787	Wright, Francis		S ½ 5	9	M. F. & Owner	3

Part II.—Persons entitled to vote at Municipal Elections ONLY.

715	Colclough, John		S ½ 15	8	Owner	3
833	Combe, Joseph		7	10	Owner	3
625	Kelly, Patrick		S ½ 5	7	Owner	3
624	Kelly, J. B.		S ½ 5	7	Owner	3
680	Kelly, John		N ½ 13	8	Owner	3
668	Leish, John		N ½ 5	8	Owner	
711	McDonald, Andrew		S ½ 11	8	Owner	
749	O'Rourke, Patrick		N ½ 3	9	Owner	
586	Seale, Geo.		N ½ 15	7	Owner	
706	Smith, Alex.		S ½ 7	8	Owner	3
663	Taylor, John A.		N ½ 3	8	Farmer's Son	
783	Taylor, Robt.		S ½ 3	9	Owner	
546	Youngs, John		N W ½ 8	7	Owner	

Part III.—Persons entitled to vote at Elections to the Legislative Assembly ONLY.

660	Heffernan, William		N E ½ 2	8	Manhood Franchise	3
677	Newcombe, James		N W pt 11	8	Manhood Franchise	2
762	Tough, W. J.		N ½ 10	9	Manhood Franchise	
760	Ward, Edward		N ½ 10	9	Manhood Franchise	

VOTERS' LIST,- 1890.

Municipality of the Township of Morris.

POLLING SUB-DIVISION NO. 2,

Comprising Lots 16 to 30, inclusive, in the 7th, 8th, 9th and 10th Concessions.

PART 1.—List of Persons entitled to Vote at both Municipal Elections and Elections to the Legislative Assembly.

No. on Roll.	NAME.	Jurisdiction	LOT.	CONCESSION or STREET.	OWNER or TENANT.	Age.
654	Ashton, Wm. A.	J	S E ¼ 27	7	M. F. & Owner	9
616	Burgess, Wm.	J	N ½ 30	7	M. F. & Tenant	8
650	Bewley, Richard	J	S ½ 29	7	M. F. & Owner	8
731	Button, Alfred	J	S ½ 30	8	M. F. & Occupant	8
726	Bulger, John	J	S ½ 25	8	M. F. & Tenant	8
728	Bulger, Thos.	J	S ½ 25	8	M. F. & Tenant	8
760	Bulger, Jas.	J	N ½ 30	9	M. F. & Owner	9
609	Cloakey, W. H.		N E pt 25	7	M. F. & Owner	8
647	Cornish, Wm.	J	N ½ 30	7	M. F. & Owner	8
626	Cleenan, Jas.	J	N ½ 32	8	M. F. & Owner	8
736	Carter, Andrew J.	J	S ½ 29	8	M. F. & Owner	9
746	Carter, Albert	J	S ½ 29	8	M. F. & Owner	9
741	Carter, Thos.	J	S ½ 29	8	M. F. & Owner	9
770	Clennan, Wm.	J	N ½ 29	9	M. F. & Owner	9
816	Carter, Wm. J.	J	S E ¼ 29	9	M. F. & Owner	9
841	Campbell, Duncan		4	Walton	M. F. & Owner	9
842	Campbell, Donald		5	Walton	M. F. & Owner	9
846	Clark, Thos.		11 and 12	Walton	M. F. & Owner	9
589	Douglas, John	J	N ½ 16	7	M. F. & Owner	8
655	Easom, Alfred G.	J	S ½ 28	7	M. F. & Owner	8
649	Evans, Jas.	J	N ½ 31	8	M. F. & Owner	8
602	Forsyth, Simeon	J	N ½ 29	7	M. F. & Owner	9
771	Fear, Samuel	J	S ½ of N ½ 21	9	M. F. & Owner	8
809	Farquharson, David	J	S ½ 23	9	M. F. & Owner	9
826	Grigg, George		24 and 25	10	M. F. & Owner	9
602	Gray, Wm.		N E ¼ 23	8	M. F. & Tenant	8
824	Greenslade, John		N ½ 20	8	M. F. & Owner	8
643	Hughes, Milton	J	S ½ 16	7	M. F. & Owner	2
653	Hayes, John		S E pt 25	7	M. F. & Owner	8
811	Higgins, Robt.	J	S ½ 26	9	M. F. & Owner	9
845	Hyslop, Alexander		10	Walton	M. F. & Owner	9
719	Jackson, Wm.	J	S ½ 18	8	M. F. & Owner	8
720	Jackson, Peter	J	S ½ 19	8	M. F. & Owner	8
727	Jackson, Henry	J	S ½ 23	8	M. F. & Owner	8
769	Jackson, George	J	N ½ 18	9	M. F. & Owner	8
848	Johnston, Jas.		14	Walton	M. F. & Tenant	9
595	Kernaghen, Jas.	J	N ½ 19	7	M. F. & Owner	8
729	Kelly, George		S ½ 24	8	M. F. & Farmer's Son	8
730	Kelly, Wm.		S ½ 24	8	M. F. & Farmer's Son	8
731	Kelly, Jas.		S ½ 24	8	M. F. & Farmer's Son	8
773	Kelly, Geo.	J	N ½ 22	9	M. F. & Owner	9
779	Knight, David		N ½ 28 and 29	9	M. F. & Owner	9
823	Kirkby, Geo.		20 and 21	10	M. F. & Owner	9
824	Kirkby, Jonathan		20 and 21	10	M. F. & Owner	9
727	Lawson, John	J	S ½ 27	8	M. F. & Owner	9
728	Lawson, James	J	S ½ 27	8	M. F. & Owner	9
814	Lamb, John	J	S E ¼ 28 S W ¼ 29	9	M. F. & Owner	9
851	Leech, Lorenzo		22	Walton	M. F. & Tenant	9
588	McQuarrie, Donald	J	N ½ 18	7	M. F. & Owner	8
594	McQuarrie, Chas.		N ½ 18	7	M. F. & Farmer's Son	8
608	McCutcheon, Francis	J	N ½ 33	7	M. F. & Tenant	8
624	McCutcheon, John		N ½ 33	7	M. F. & Owner	8
625	McCutcheon, John jr.	J	N W ¼ 34	7	M. F. & Owner	8
626	McCutcheon, W. H.	J	N ½ 25	7	M. F. & Owner	8
627	McCutcheon, David	J	N ½ 26	7	M. F. & Owner	8
628	McCutcheon, Francis		N ½ 35	7	M. F. & Owner	8
643	McCall, Wm.	J	S ½ 17	7	M. F. & Owner	8
644	McCall, Wm.	J	S ½ 17	7	M. F. & Farmer's Son	8
645	McCall, Alex.	J	N ½ 16	8	M. F. & Owner	8
646	McCall, Geo.	J	N ½ 16	8	M. F. & Owner	8
647	Maxwell, David		S ½ 19	7	M. F. & Owner	8
648	McConghey, Francis		S ½ 20	7	M. F. & Owner	8
651	McDonald, Peter		S ½ 23 and 24	7	M. F. & Owner	8
652	McDonald, Dougald		S ½ 23 and 24	7	M. F. & Owner	8
657	McAdam, Thos.		S ½ 26	7	M. F. & Owner	8
658	McArter, Jas.	J	N ½ 17	8	M. F. & Owner	8
660	McArter, Wm.		N ½ 20	8	M. F. & Owner	8
661	McLean, Donald	J	N ½ 24	8	M. F. & Owner	8
718	McConghey, John	J	S ½ 16	8	M. F. & Owner	8
720	McCallum, Gilbert		S pt 21	8	M. F. & Owner	8
724	McCallum, Donald	J	S ½ 26	8	M. F. & Owner	8
725	McCallum, Gilbert jr.		S pt 21	8	M. F. & Farmer's Son	8
726	McCallum, Angus		S pt 21	8	M. F. & Farmer's Son	8
760	McCall, Geo.	J	S ½ 26	9	M. F. & Owner	8
774	Moore, David	J	N pt 24 and 25	9	M. F. & Owner	9
775	Moore, Jonathan	J	N ½ 23	9	M. F. & Owner	9
776	Moore, Robt. J.		N ½ 24	9	M. F. & Farmer's Son	9
807	McArter, Peter	J	S ½ 23	9	M. F. & Owner	9
809	McArter, Colin	J	S pt 24	9	M. F. & Owner	9
810	McArter, John	J	S pt 25	9	M. F. & Owner	9
813	McDonald, Jas.	J	S ½ 27	9	M. F. & Owner	9
827	McDougall, Donald	J	S ½ 30	9	M. F. & Owner	9
831	McDonald, Neil	J	16, 17 and 18	10	M. F. & Owner	8
832	Murray, Jas.	J	27 28 and 29	10	M. F. & Owner	9
844	McDonald, Lewis	J	30	10	M. F. & Owner	9

No. on Roll.	NAME.	Jurors.	LOT.	CONCESSION or STREET.	OWNER or TENANT.	P. O. Ad.
[illegible]	Nichol, Alexander		N ½ 17	7	M. F. & Owner	8
[illegible]	Nichol, Alex. jr.		N ½ 17	7	M. F. & Farmer's Son	8
[illegible]	Nichol, Edward		N ½ 17	7	M. F. & Farmer's Son	8
618	Oakley, John	J	S ½ of N ½ 20	7	M. F. & Tenant	8
699	Pybus, John	J	N ½ 30	8	M. F. & Owner	8
619	Robb, John	J	N ½ 26	7	M. F. & Owner	8
620	Rendimond, Geo.	J	N ½ 29	8	M. F. & Tenant	8
748	Richie, Chas.	J	S pt 30	8	M. F. & Owner	9
749	Richie, Jas.	J	S pt 30	8	M. F. & Owner	9
626	Smith, Joseph	J	N ½ 30	7	M. F. & Owner	8
627	Smith, David	J	N ½ 30	7	M. F. & Farmer's Son	8
628	Scott, Adam	J	N W ¼ 16	8	M. F. & Owner	9
769	Shelton, Wm. S.	J	N ½ 16 and 17	9	M. F. & Occupant	9
770	Shelton, John	J	N ½ 28	9	M. F. & Owner	9
777	Smith, Geo. jr.	J	N ½ 27	9	M. F. & Tenant	9
778	Smith, Geo.	J	N ½ 27	9	M. F. & Owner	9
630	Shortreed, Jas.	J	S ½ 16	9	M. F. & Owner	9
631	Shortreed, Robt.	J	S ½ 17	9	M. F. & Owner	9
632	Shortreed, John	J	19	9	M. F. & Owner	9
634	Shortreed, John jr.	J	19	9	M. F. & Owner	9
635	Sholdice, Wm.		S ½ 21	9	M. F. & Farmer's Son	9
636	Searle, John		19 and 20	10	M. F. & Owner	9
639	Sage, Chas.	J	1	Walton	M. F. & Owner	9
645	Smith, Wm. M.	J	2 and 3	Walton	M. F. & Owner	9
643	Stark, John		6	Walton	M. F. & Owner	9
649	Smith, Isaiah		21	Walton	M. F. & Tenant	9
608	Taylor, Wm.	J	S ½ 20	9	M. F. & Owner	9
613	Walker, John		N ½ 28	7	M. F. & Farmer's Son	8
614	Walker, Alex.		N ½ 28	7	M. F. & Farmer's Son	8
615	Walker, Sam.	J	N ½ 29	7	M. F. & Owner	8

PART II.—Persons entitled to vote at MUNICIPAL ELECTIONS ONLY.

625	Barrows, Simeon		28	10	Owner 9
647	Douglas, Christina		13	Walton	Owner 9
723	Johnston, Mary		N pt S ½ 21	8	Owner 8
725	Johnston, Wm.		S ½ 25	8	Owner
726	Kelly, Jane		S ½ 24	8	Owner 8
745	Knechtel, John		N pt S ½ 30	8	Owner 8
636	McDonald, Chas.		N ½ 25 and 26	8	Owner 9
656	Potter, Jas.		S ½ 28	7	Owner 8
611	Robb, John		N ½ 26	7	Owner 8
618	Roland, Michael		S W ½ 28	9	Owner 9
744	Sholdice, Adam		N pt S ½ 30	8	Tenant 9
629	Smith, Ann		N ½ 21	7	Owner 8
	Smith, Wm.		N ½ 21	7	Owner 8
629	Smith, Jas.		N ½ 21	7	Owner 8
630	Smith, David		N ½ 21	7	Owner 8
631	Smith, Joseph		N ½ 21	7	Owner 8
615	Walker, Mary		N ½ 28	7	Owner 8

PART III.—Persons entitled to vote at Elections to the LEGISLATIVE ASSEMBLY ONLY.

615	Lamb, Edward		S W ½ 29	9	Manhood Franchise 9
603	Palmer, Wm. H.		S ½ 17	9	Manhood Franchise 9
649	Thompson, Robt.		S ½ 20	7	Manhood Franchise 8

VOTERS' LIST, - 1890.

Municipality of the Township of Morris.

POLLING SUB-DIVISION NO. 3,

Comprising Lots 1 to 11, inclusive, in the 6th, 5th, and South half of the 4th Concessions.

PART I.—List of Persons entitled to Vote at both Municipal Elections and Elections to the Legislative Assembly.

No. on Roll.	NAME.	Jurors.	LOT.	CONCESSION or STREET.	OWNER or TENANT.	P. O. Ad.
222	Anderson, William	J	S ½ 4	4	M. F. & Owner	4
223	Anderson, Thos.		S ½ 4	4	M. F. & Owner	4
224	Armstrong, Robt.		S ½ 6	4	M. F. & Owner	4
225	Armstrong, Wm.		N E pt 5	6	M. F. & Owner	1
226	Armstrong, Robt. J.	J	N E pt 5	6	M. F. & Owner	1
227	Armstrong, Geo.	J	N ½ 5	6	M. F. & Owner	1
228	Armstrong, Edward	J	S W ¼ 5	6	M. F. & Owner	1
229	Brandon, Henry	J	S ½ 2	4	M. F. & Owner	4
230	Brandon, John P.		S ½ 3	4	M. F. & Owner	4
231	Brooks, Arthur	J	S ½ 3	4	M. F. & Tenant	4
232	Brooks, Thos.		N E S ½ 3	Belgrave & 4	M. F. & Tenant	4
233	Bailey, Thos.	J	S ½ 7	4	M. F. & Tenant	4
234	Bailey, Jas.		S W pt 10	4	M. F. & Owner	4

No. on Roll.	NAME.	Jnsp.	LOT.	CONCESSION or STREET.	OWNER or TENANT.	P. O. No.
370	Bryans, Edward	J	N ½ 6	5	M. F. & Owner	4
369	Bryans, Wm.	J	S ½ 5	4	M. F. & Owner	4
484	Ball, John	J	S ½ 5	5	M. F. & Owner	4
367	Baines, Francis	J	S W ½ 7	5	M. F. & Owner	1
489	Baines, Wm.		S E ½ 7	5	M. F. & Owner	1
449	Baines, Jas.		S E ½ 7	5	M. F. & Owner	1
375	Bengough, Wm.		56 58 & 60	Belgrave	M. F. & Owner	4
394	Badge, John		36 37 38 & 52	Belgrave	M. F. & Owner	4
374	Corbett, Joseph	J	N ½ 5	5	M. F. & Owner	4
373	Corbett, Chris.	J	N ½ 5	5	M. F. & Owner	4
441	Clegg, Joseph	J	S ½ 6	5	M. F. & Owner	4
427	Clark, Alex.	J	S ½ 11	5	M. F. & Owner	1
433	Clenahy, John		5	6	M. F. & Owner	4
435	Clenahy, Alex.		5	6	M. F. & Farmer's Son	4
434	Clenahy, Jas.		5	6	M. F. & Farmer's Son	4
437	Clegg, John	J	N W pt 7	6	M. F. & Owner	1
438	Cowan, Jonathan		S W pt 1	4	M. F. & Owner	4
384	Cowan, Wm.		S pt 1	4	M. F. & Owner	4
382	Downey, Isaac J.		S E pt 9	4	M. F. & Tenant	4
475	England, Rodolphus	J	N W ½ 2	6	M. F. & Owner	4
396	Fleming, David		pt N ½ 11	6	M. F. & Occupant	1
395	Ferrier, David		58	Belgrave	M. F. & Owner	4
386	Grasby, Noble	J	N pt S ½ 1 & 2	6	M. F. & Occupant	4
388	Godfrey, Robt.		20 & 21	Belgrave	M. F. & Occupant	4
389	Godfrey, Forbes E.		20 & 21	Belgrave	M. F. & Income	4
396	Gillies, John		26	Belgrave	M. F. & Tenant	4
397	Geddes, John		26	Belgrave	M. F. & Owner	4
380	Haslam, Alfred	J	N ½ 9	5	M. F. & Owner	4
426	Halliday, Adam	J	S ½ 5	5	M. F. & Owner	4
445	Hood, Geo.		N W ½ 10 S W ½ 10	6 5	M. F. & Owner	1
386	Hingston, Richd.	J	S W pt 1	4	M. F. & Tenant	4
425	Irvine, Robt.		6	6	M. F. & Owner	4
426	Irvine, Saml.		6	6	M. F. & Owner	4
391	Jackson, Wm.		N ½ 5	5	M. F. & Owner	4
476	Johnston, Wm.		N ½ S 4	6	M. F. & Owner	4
477	Johnston, Henry		N ½ S 4	6	M. F. & Farmer's Son	4
480	Johnston, Chris.		N ½ S 4	6	M. F. & Farmer's Son	4
481	Johnston, Thos.		N ½ S 4	6	M. F. & Farmer's Son	4
497	Kennedy, John		N pt 11	6	M. F. & Tenant	1
422	Lawrence, Chas. W.	J	S ½ 1	5	M. F. & Owner	4
388	Littlehair, Edward	J	S ½ 3	6	M. F. & Owner	4
390	Littlehair, Emmerson	J	55 56 57	Belgrave	M. F. & Owner	4
391	Law, Geo.		17 18	Belgrave	M. F. & Occupant	4
444	McMurray, Robt.	J	S pt 11	4	M. F. & Owner	4
373	McCrea, Chas.	J	N ½ 3	5	M. F. & Owner	4
369	McCrea, Wm.	J	N pt S ½ 1	4	M. F. & Owner	4
399	Masters, Martin	J	S ½ 2	5	M. F. & Owner	4
425	Mellichpken, Donald	J	S ½ 4	5	M. F. & Owner	4
476	McGill, Wm.	J	N E ½ 2	6	M. F. & Tenant	4
447	Michie, Wm.	J	S ½ 11	6	M. F. & Owner	1
445	Michie, Chris.		S ½ 11	6	M. F. & Farmer's Son	1
446	Michie, John		S ½ 11	6	M. F. & Farmer's Son	1
450	Michie, Wm. jr.		S ½ 11	6	M. F. & Farmer's Son	1
451	McLelland, Chas.		S W pt 1	4	M. F. & Owner	4
452	McLelland, C. J.	J	S W pt 1	4	M. F. & Owner	4
372	McKinnon, Malcolm F.	J	2	Belgrave	M. F. & Tenant	4
396	McCaesy, Patrick	J	S pt N ½ 1	5	M. F. & Owner	4
377	Nicholson, Wm. G.	J	N ½ 5	5	M. F. & Owner	4
378	Nicholson, Jas.	J	N ½ 5	5	M. F. & Owner	4
376	Proctor, John		N ½ 4	5	M. F. & Owner	4
395	Proctor, Chas.		N ½ 7	5	M. F. & Owner	4
380	Proctor, Geo.	J	N ½ 7 S ½ 6	5	M. F. & Owner	4
384	Proctor, Chas. jr.	J	N ½ 7 S ½ 6	5	M. F. & Owner	4
385	Proctor, Richd.		N ½ 7	5	M. F. & Farmer's Son	4
386	Proctor, Abraham		N ½ 7	5	M. F. & Farmer's Son	4
494	Parker, Geo.	J	E pt 10	6	M. F. & Owner	1
457	Perrin, Matthew		S W pt 1	4	M. F. & Owner	4
459	Pearen, Laurence		W pt S ½ 1	4	M. F. & Tenant	4
395	Proctor, Abraham		24 25	Belgrave	M. F. & Owner	4
491	Russell, Jas.	J	N ½ 9	6	M. F. & Owner	1
492	Russell, Robt.		N ½ 9	6	M. F. & Farmer's Son	1
493	Russell, Wm.		N ½ 9	6	M. F. & Farmer's Son	1
397	Stubbs, Joseph		N ½ S S pt N ½ 9	5	M. F. & Owner	4
398	Stubbs, Wm. S.	J	N ½ S S pt N ½ 9	5	M. F. & Owner	4
399	Stubbs, Geo. R.	J	N ½ S S pt N ½ 9	5	M. F. & Owner	4
400	Scott, Wm.		N ½ 11	6	M. F. & Tenant	1
451	Sterling, Robt.	J	S W pt 1	4	M. F. & Owner	4
469	Stewart, Jas. G.	J	S W pt 1	4	M. F. & Owner	4
371	Scrandett, John	J	1	Belgrave	M. F. & Owner	4
372	Scrandett, Thos.		S ½ N ½ 1	6	M. F. & Owner	4
369	Scrandett, Richd.		1	Belgrave	M. F. & Income	4
374	Tucker, Wm.		N ½ 1	6	M. F. & Owner	4
464	Tyner, Jas.	J	S W pt 1	4	M. F. & Owner	4
465	Tyner, Henry J.	J	S W pt 1	4	M. F. & Owner	4
378	Vanorman, Simeon		64 65 66 67	Belgrave	M. F. & Owner	4
368	Vanorman, Vanranalar		S W pt 1	4	M. F. & Owner	4
467	Wheeler, Franklin		37 38 39	Belgrave	M. F. & Owner	4
464	Watson, Wm.		45 46	Belgrave	M. F. & Owner	4
468	Wightman, John	J	61	Belgrave	M. F. & Owner	4
472	Wiley, Jas.		63	Belgrave	M. F. & Tenant	4
396	Wilkinson, Thos.		S ½ 8	4	M. F. & Owner	4
397	Wilkinson, Geo. W.		S ½ 8	5	M. F. & Farmer's Son	4
398	Wilkinson, Wm. B.	J	S ½ 9	5	M. F. & Tenant	4
399	Wilkinson, Jas.		S pt 10	5	M. F. & Owner	4
400	Wilkinson, Thos. C.		S pt 10	6	M. F. & Farmer's Son	4
401	Wheeler, John	J	N ½ 10	5	M. F. & Owner	4
402	Wheeler, Chas.		N ½ 10	5	M. F. & Owner	4
403	Wheeler, Lawrence	J	N ½ 11	5	M. F. & Owner	4
444	Watson, Wm. H.	J	S ½ 9	5	M. F. & Owner	1
445	Watson, Jas.		S E ½ 10	5	M. F. & Owner	1
387	Ward, Edward	J	S ½ 3	6	M. F. & Tenant	4
389	Ward, John		S ½ 4	6	M. F. & Owner	4
440	Ward, Wm.		S ½ 4	6	M. F. & Farmer's Son	4
441	Wightman, Wm.		S E ½ 7	6	M. F. & Owner	4

No. on Roll.	NAME.	Jurors.	LOT.	CONCESSION or STREET.	OWNER or TENANT.	P. O. Ad.
672	Wilson, Isaac		3	Belgrave	M. F. & Tenant	4
673	Wiley, Wm.		62	Belgrave	M. F. & Owner	4
674	Walsh, Wm.		29 to 32 40 to 48	Belgrave	M. F. & Owner	4
543	Youngs, Robt. jr.		S ½ 9	6	M. F. & Farmer's Son	1
544	Youngs, Robt.		S ½ 9	6	M. F. & Owner	1

PART II.—Persons entitled to vote at MUNICIPAL ELECTIONS ONLY.

532	Alkinson, Thos.	S ½ 9	4	Owner	
499	Adams, Richd.	N ½ 11	6	Owner	
497	Baines, Ellen A.	N W pt 11	6	Owner	1
498	Baines, Mary	N W pt 11	6	Owner	1
668	Beasley, Lucy	13 15	Belgrave	Owner	4
669	Beasley, Ira	13 15	Belgrave	Owner	4
674	Brandon, Wm. J.	8	Belgrave	Tenant	4
524	Cossey, John C.	W pt N ½ 11	6	Owner	8
488	Crooks, Charlotte	S pt 1	4	Owner	4
489	Duncan, Wm.	W pt S ½ 1	4	Owner	
680	Ellison, Isabella	S W pt 1	4	Owner	4
689	Forbes, Margaret	33 34	Belgrave	Owner	4
688	Leishman, Richd.	14 47 48 49	Belgrave	Owner	
520	Miskimmons, Mary Ann	N W pt 11	6	Owner	1
677	Morrison, Robt.	69 70	Belgrave	Owner	4
677	Nethery, Jas.	N E ½ 2	6	Owner	
496	Nugent, Thos. P.	N pt 11	6	Owner	
666	Perrin, Mary A.	S W pt 1	4	Owner	4
550	Perrin, Joshua	S W pt 1	4	Owner	4
681	Scott, David	35 36	Belgrave	Owner	4
673	Smith, Walter	S pt N ½ 1	6	Owner	4
505	Vanstone, W. F.	W pt N ½ 11	6	Owner	8
542	Wightman, John	S E ½ 7	6	Owner	4
505	Williamson, Robt.	53 54	Belgrave	Owner	4

PART III.—Persons entitled to vote at Elections to the LEGISLATIVE ASSEMBLY ONLY.

498	Blackwell, Geo.	S W ¼ 7	5	Manhood Franchise	1
667	Hingston, John A.	S W pt 1	4	Manhood Franchise	4
501	Miskimmons, John	N W pt 11	6	Manhood Franchise	1
668	McLelland, Alex.	S W pt 1	4	Manhood Franchise	4
670	McGregor, Jas.	S pt 1	4	Manhood Franchise	4

VOTERS' LIST, - 1890.

Municipality of the Township of Morris.

POLLING SUB-DIVISION NO. 4,

Comprising Lots 12 to 30, inclusive, in the 6th, 5th, and South half of the 4th Concessions, except that portion included in the incorporated village of Brussels.

PART 1.—List of Persons entitled to Vote at both Municipal Elections and Elections to the Legislative Assembly.

No. on Roll.	NAME.	Jurors.	LOT.	CONCESSION or STREET.	OWNER or TENANT.	P. O. Ad.
494	Aitkin, Jas.	J	N ½ 16	5	M. F. & Owner	8
580	Angus, John		S E pt 20	6	M. F. & Owner	8
540	Burkholder, Henry E	J	S ½ 14	4	M. F. & Tenant	4
597	Black, Neil	J	S pt 21	4	M. F. & Owner	8
598	Black, Malcolm	J	S pt 21	4	M. F. & Owner	8
599	Brewer, Geo.		S 22 23	4	M. F. & Owner	8
600	Brewer, Edmund	J	S ½ 22 23	4	M. F. & Owner	8
604	Barr, John	J	S ½ 26	4	M. F. & Owner	8
609	Bradshaw, Abel	J	N W ½ 19	5	M. F. & Owner	8
610	Bradshaw, Thos.		N W ½ 19	5	M. F. & Farmer's Son	8
612	Barr, Saml. W.		N ½ 21	5	M. F. & Owner	8
616	Bryden, Geo.		N ½ 24	5	M. F. & Owner	8
619	Bryden, Wm.		S ½ of N ½ 25 26	5	M. F. & Tenant	8
621	Bryans, Wm.	J	N ½ 29	5	M. F. & Owner	8
622	Barr, Peter	J	S ½ 30	5	M. F. & Owner	8
623	Bird, John	J	S ½ 31	5	M. F. & Tenant	8
464	Bird, Wm.		S ½ 31	5	M. F. & Farmer's Son	8
465	Bird, Thos.		S ½ 31	5	M. F. & Farmer's Son	8
525	Bright, Wm.		N ½ 29	6	M. F. & Occupant	8
526	Barnard, Thos.	J	S E ½ 19	6	M. F. & Owner	8
	Barnard, Wm.		S E ½ 19	6	M. F. & Farmer's Son	8
528	Barrie, Wm.	J	S ½ 25	6	M. F. & Owner	8
352	Cluskey, Jas.	J	S ½ 17	4	M. F. & Owner	8
353	Currie, Donald		S ½ 20	4	M. F. & Owner	8
357	Currie, John	J	N ½ 32	5	M. F. & Occupant	8
358	Currie, Nelson		S ½ 32	4	M. F. & Farmer's Son	8
359	Currie, Robt.		S ½ 20	4	M. F. & Farmer's Son	8
488	Crozier, Andrew	J	N E pt S ½ 30	5	M. F. & Tenant	8
489	Cartiff, Mark M.	J	S E pt 25	5	M. F. & Owner	8

No. on Roll.	NAME.		LOT.	CONCESSION or STREET.	OWNER or TENANT.	
470	Conon, Alex.	J	S ½ 26	5	M. F. & Tenant	8
508	Chambers, John	J	N ½ 13	6	M. F. & Tenant	1
513	Clark, Thos.		S ½ 15	6	M. F. & Owner	1
514	Currie, John		S ½ of N ½ 15	6	M. F. & Tenant	1
532	Cameron, Wm.		S pt 21	6	M. F. & Owner	8
534	Cameron, Alex.	J	M ½ 21	6	M. F. & Owner	8
553	Cook, John		S ½ 13	6	M. F. & Owner	1
	Dunbow, John		N ½ 20	6	M. F. & Tenant	8
	Dunbow, Wm.		S ½ 20	6	M. F. & Tenant	8
385	Duncan, Jas.	J	S ½ 27	4	M. F. & Owner	8
396	David, Geo. H.		N pt 8	5	M. F. & Tenant	4
480	Davis, Jas.	J	S ½ 24	5	M. F. & Owner	8
405	Embery, Andrew F.		N ½ 16	5	M. F. & Occupant	8
395	Platt, Nathaniel	J	N ½ 28	6	M. F. & Owner	8
561	Forsyth, Hugh	J	S ½ 23	6	M. F. & Owner	8
516	Hardy, Thos.		N ½ 20	6	M. F. & Owner	8
520	Hoggard, Saml.	J	N ½ 27	6	M. F. & Tenant	8
551	Healy, John	J	S ½ 12	6	M. F. & Tenant	1
554	Hanna John	J	S ½ 15	6	M. F. & Owner	8
555	Hanna, John W.		N pt S ½ 15	6	M. F. & Tenant	8
556	Hanna, Geo.		S ½ 16	6	M. F. & Owner	8
557	Hanna, Hugh		S ½ 17	6	M. F. & Owner	8
417	Innes, Walter	J	N ½ 24	5	M. F. & Owner	8
519	Kirkconnell, David		S ½ 18	5	M. F. & Tenant	8
556	Kellington, Matthew	J	S E ½ 20	4	M. F. & Owner	8
401	Kearney, Jas.	J	N ½ 15	5	M. F. & Occupant	8
402	Kearney, Jas. jr.		N ½ 15	5	M. F. & Farmer's Son	8
403	Kearney, Francis		N ½ 15	5	M. F. & Farmer's Son	8
431	Kerr, Geo.		N pt S ½ 29	5	M. F. & Owner	8
469	Kelly, Patrick	J	S ½ 19	5	M. F. & Tenant	8
472	Kelly, Jas.		S ½ 28	5	M. F. & Tenant	8
530	Kirkconnell, John	J	S pt 21	6	M. F. & Tenant	8
521	Kirkconnell, Thos.	J	S pt 21	6	M. F. & Tenant	8
343	Little, Wm.	J	S W pt 12	4	M. F. & Owner	4
346	Little, John	J	S E pt 12	4	M. F. & Owner	4
515	Love, Saml.		N ½ 16 17	6	M. F. & Owner	1
572	McCrea, John		N pt S ½ 30	6	M. F. & Owner	8
354	Manser, Jas.		S ½ 18	4	M. F. & Occupant	8
362	McKenzie, Kenneth	J	S ½ 25	4	M. F. & Owner	8
370	McNamara, Edward	J	S ½ 30	4	M. F. & Owner	8
406	McLellan, Edmund	J	N ½ 17	5	M. F. & Tenant	8
409	McCracken, Wm.	J	N ½ 18	5	M. F. & Owner	8
411	McCracken, Francis	J	N ½ 20	5	M. F. & Owner	8
420	Martin, Jas. M.	J	N ½ 27	5	M. F. & Owner	8
425	McLaughlane Alex.	J	E pt 30	5	M. F. & Owner	8
429	McArter, John.		S ½ 19	5	M. F. & Owner	1
	McArter, John jr.		S ½ 18	5	M. F. & Farmer's Son	1
453	McArter, Henry		S ½ 13	5	M. F. & Farmer's Son	1
454	McArter, Robt.		S ½ 13	5	M. F. & Farmer's Son	1
456	Miller, Thos.	J	S ½ 14 15	5	M. F. & Owner	1
457	Miller, Wm.		S ½ 14 15	5	M. F. & Farmer's Son	1
458	Miller, Robs.		S ½ 14 15	5	M. F. & Farmer's Son	1
	Miller, Geo.		S ½ 14 15	5	M. F. & Farmer's Son	1
508	McNeil, Peter	J	N W ½ 13	6	M. F. & Owner	1
509	Mitchell, Chas.	J	N E ½ 13	6	M. F. & Tenant	1
511	McMurry, John	J	N ½ 14	6	M. F. & Tenant	1
517	Moore, C. J.	J	N ½ 20	6	M. F. & Tenant	8
527	Mooney, Henry	J	N ½ 25	6	M. F. & Owner	8
528	Mooney, John	J	N ½ 26	6	M. F. & Owner	8
529	Mooney, W. B. S.		N ½ 26	6	M. F. & Farmer's Son	8
450	Newcombe, Wm.	J	S ½ 12	5	M. F. & Owner	1
567	Nichol, Robt.	J	S ½ 26	6	M. F. & Tenant	8
449	Paiton, Frank	J	S ½ 12	5	M. F. & Tenant	1
526	Pipe, David	J	N ½ 23	6	M. F. & Owner	8
562	Robb, Wm.	J	S ½ 23	6	M. F. & Owner	8
568	Readmond, Geo.	J	S ½ 27	6	M. F. & Tenant	8
571	Speir, Jas.	J	S pt 30	6	M. F. & Owner	8
349	Scott, Adam		S ½ 15	4	M. F. & Owner	8
351	Sheddan, Wm.		S ½ 16	4	M. F. & Owner	8
353	Scott, Joseph	J	S ½ 18 19	4	M. F. & Owner	8
358	Speir, John	J	S W ½ 30	4	M. F. & Owner	8
372	Styles, Joseph		S E pt 30	4	M. F. & Tenant	8
399	Speir, Allan	J	N ½ 14	5	M. F. & Owner	4
415	Shurrie, John	J	N ½ 23	5	M. F. & Owner	8
416	Shurrie, Jas.	J	N ½ 23	5	M. F. & Owner	8
448	Smith, Frank B.	J	S ½ 12	5	M. F. & Tenant	1
451	Sheridan, Thos.		S E pt 12	5	M. F. & Occupant	1
459	Sommerville, John	J	S ½ 16 17	5	M. F. & Owner	8
460	Sommerville, Robt.		S ½ 16 17	5	M. F. & Farmer's Son	8
461	Sommerville, David		S ½ 16 17	5	M. F. & Farmer's Son	8
466	Sharp, Jas.	J	S ½ 23	5	M. F. & Owner	8
467	Sharp, Joseph		S ½ 23	5	M. F. & Farmer's Son	8
563	Smith, John G.	J	S ½ 24	6	M. F. & Tenant	8
	Smith, Adam J.	J	S ½ 24	6	M. F. & Tenant	8
565	Sparling, John		S ½ 24	6	M. F. & Tenant	8
371	Taylor, Arch.		S E pt 30	4	M. F. & Occupant	8
558	Thsell, Jas.	J	S ½ 19	6	M. F. & Owner	2
381	Wilkinson, Wm.	J	S pt 24	4	M. F. & Owner	8
394	Wheeler, Chas.	J	S ½ 12	4	M. F. & Owner	4
397	Watson, John	J	N ½ 13	5	M. F. & Owner	4
418	Wright, Hazzard	J	N ½ 22	5	M. F. & Owner	8
422	Wilson, Wm.	J	S E pt N ½ 30	5	M. F. & Tenant	8
426	Walsh, Saml.	J	E pt 30	5	M. F. & Owner	8
533	Webster, Joseph	J	N E ½ 28	6	M. F. & Tenant	8
566	Walker, David	J	S ½ 28	6	M. F. & Tenant	8
570	Walker, Saml.		S ½ 28	6	M. F. & Owner	8
396	Young, John		N ½ 13	5	M. F. & Income	4
347	Youill, Robt.	J	S ½ 13	4	M. F. & Owner	4

PART II.—Persons entitled to vote at MUNICIPAL ELECTIONS ONLY.

No. on Roll.	NAME.	Jurats	LOT.	CONCESSION or STREET.	OWNER or TENANT.	A. C. P.
832	Dallas, W. F.		N ½ 14	6	Owner	
837	Cardif, Geo.		N ½ 17	5	Owner	6
838	Cardif, John		N ½ 20	5	Tenant	6
840	Eaton, Jacob		N E ¼ 15	6	Owner	1
842	Hogg, David		S ½ 15	1	Owner	6
844	Johnston, John		S ½ 24	6	Owner	
850	Leslie, John		N ½ S ½ 20	5	Owner	
851	Livingstone, J. C.		N ½ 20	6	Owner	
852	Leatherdale, Robt.		N ½ 27	6	Tenant	6
855	Mills, John		S ½ 19	6	Owner	
856	Bell, Wm.		N ½ 19	6	Owner	
864	Robb, Geo.		S E pt N ½ 20	5	Owner	6
869	Stratton, Wm.		N ½ 27	6	Owner	
870	Smilie, Mrs. R.		N ½ 19	6	Owner	
877	Spalding, Robt.		N E pt S ½ 20	5	Owner	
879	Stratton, Jas.		pt S ½ 20	5	Owner	6
414	Wright, Jessie		N ½ 22	5	Owner	

PART III.—Persons entitled to vote at Elections to the LEGISLATIVE ASSEMBLY ONLY.

885	Smith, John B.		S ½ 13	5	Manhood Franchise	1
895	Wilkinson, Geo.		N ½ 13	5	Manhood Franchise	4

VOTERS' LIST, - 1890.

Municipality of the Township of Morris.

POLLING SUB-DIVISION NO. 5.

Comprising Lots 1 to 30, inclusive, in the 1st Concession; and 1 to 15 inclusive, in the 2nd, 3rd, and North half of the 4th Concessions.

PART I.—List of Persons entitled to Vote at both Municipal Elections and Elections to the Legislative Assembly.

No. on Roll.	NAME.	Jurats	LOT.	CONCESSION or STREET.	OWNER or TENANT.	A. C. P.
1	Brant, Archibald		1 and 2	1	M. F. & Owner	5
2	Bosman, Henry	J	N ½ 19 20	1	M. F. & Tenant	6
126	Bloomfield, Robt.		N ½ 10	2	M. F. & Owner	6
131	Bosman, Edward	J	S ½ 11 15	2	M. F. & Owner	6
133	Bosman, Henry		S ½ 15	2	M. F. & Farmer's Son	6
260	Brandon, Jas. H.	J	N ½ 5	3	M. F. & Owner	5
265	Bridges, Jeremiah	J	S pt 1 2	3	M. F. & Owner	4
269	Brandon, Thos. S.	J	S ½ 3	3	M. F. & Owner	4
288	Bell, Daniel		S ½ 15	3	M. F. & Occupant	6
289	Brydges, Thos.		N ½ 3	4	M. F. & Owner	4
291	Brydges, Abraham		N ½ 3	4	M. F. & Owner	4
26	Cornell, Hubbard		N ½ 24	1	M. F. & Tenant	6
27	Cornell, Thos.		N ½ 24	1	M. F. & Farmer's Son	6
28	Cornell, Albert		N ½ 24	1	M. F. & Farmer's Son	6
29	Cassmore, Jas.		S 7 8	1	M. F. & Tenant	5
46	Crathbank, Thos.		S 6	1	M. F. & Owner	5
48	Crathbank, Jas.	J	S 6	1	M. F. & Owner	5
97	Campbell, Duncan	J	S 13 14	1	M. F. & Owner	5
98	Christmas, Lawrence		S 15 16	1	M. F. & Tenant	5
1117	Campbell, Chas. G.	J	S 5	2	M. F. & Owner	5
1120	Campbell, Jas.	J	N ½ 6	2	M. F. & Owner	5
1123	Campbell, Alex.		N ½ 7	2	M. F. & Owner	
1125	Campbell, Arch.	J	N ½ 7	2	M. F. & Owner	
1126	Cassmore, Wm.	J	S ½ 8	2	M. F. & Owner	
1134	Cassmore, Jeremiah		S ½ 8	2	M. F. & Farmer's Son	
1135	Cassmore, John		S ½ 8	2	M. F. & Farmer's Son	5
1136	Cassmore, Joseph	J	S ½ 4	2	M. F. & Owner	5
1139	Cassmore, Robt.	J	S ½ 7	2	M. F. & Owner	5
1140	Cassmore, Geo.		S ½ 7	2	M. F. & Farmer's Son	5
1141	Cassmore, John		S ½ 7	2	M. F. & Farmer's Son	5
1142	Cassmore, Wm.		S ½ 7	2	M. F. & Farmer's Son	5
1144	Coulter, John	J	N E ¼ 4	4	M. F. & Owner	4
906	Dear, Edward		N ½ 9	3	M. F. & Tenant	3
170	Elston, John	J	S ½ 6	2	M. F. & Owner	5
171	Elston, Wm.		S ½ 6	2	M. F. & Farmer's Son	5
172	Elston, Robt.		S ½ 6	2	M. F. & Farmer's Son	5
905	Everett, Jas.		N E ¼ 4	4	M. F. & Insane	4
14	Fowler, Peter		N ½ 11 12 13 14	1	M. F. & Owner	6
15	Fowler, Jas.		N ½ 11 12 13 14	1	M. F. & Farmer's Son	6
16	Fowler, Peter		N ½ 11 12 13 14	1	M. F. & Farmer's Son	6
17	Fowler, John		N ½ 15	1	M. F. & Owner	6
18	Fowler, John jr.		N ½ 15	1	M. F. & Farmer's Son	6
1133	Fraser, Josephus	J	N ½ 14	1	M. F. & Owner	5
1055	Findlater, Wm.	J	S ½ 2	2	M. F. & Owner	5
1061	Findlater, Wm. jr.		S ½ 2	2	M. F. & Farmer's Son	5
1211	Forbes, Thos.	J	W ½ 12	3	M. F. & Owner	4
1212	Forbes, Robt. J.		N E ¼ 12	3	M. F. & Owner	4

No. on Roll.	NAME.		LOT.	CONCESSION or STREET.	OWNER or TENANT.	
[illegible]	Gallagher, Robert	J	N pt 11 12	4	M. F. & Owner	4
[illegible]	Gray, James	J	N ½ 6	3	M. F. & Owner	4
[illegible]	Gray, Leonard		N ½ 6	3	M. F. & Owner	4
[illegible]	Gray, Joseph		1	3	M. F. & Owner	4
[illegible]	Gray, James	J	1	3	M. F. & Occupant	4
174	Gammon, Robert	J	N ½ 12	3	M. F. & Owner	4
175	Gammon, Daniel		N ½ 12	3	M. F. & Owner	4
176	Gammon, William		N ½ 12	3	M. F. & Farmer's Son	4
177	Gammon, Charles		N ½ 12	3	M. F. & Farmer's Son	4
182	Gammon, William	J	N ½ 14	3	M. F. & Owner	4
184	Geddes, David		S ½ 7	3	M. F. & Owner	4
185	Geddes, William		S ½ 7	3	M. F. & Farmer's Son	4
186	Geddes, Robert		S ½ 7	3	M. F. & Farmer's Son	4
187	Geddes, John		S ½ 7	3	M. F. & Owner	4
195	Gammon, Thomas	J	S ½ 14	3	M. F. & Owner	4
199	Geddes, William		N ½ 7 8	4	M. F. & Owner	4
200	Geddes, William		N ½ 7 8	4	M. F. & Farmer's Son	4
201	Geddes, John		N ½ 7 8	4	M. F. & Farmer's Son	4
207	Gammil, John	J	N pt 11 12	4	M. F. & Tenant	4
6	Henderson, Thomas	J	N ½ 5 6	1	M. F. & Owner	5
7	Henderson, George		N ½ 5 6	1	M. F. & Owner	5
8	Henderson, Charles		N ½ 7 8	1	M. F. & Owner	5
9	Henderson, James		N ½ 7 8	1	M. F. & Farmer's Son	5
10	Henderson, William		N ½ 9 10	1	M. F. & Owner	5
11	Henderson, Thomas		N ½ 9 10	1	M. F. & Farmer's Son	5
12	Hunt, James		N ½ 10	1	M. F. & Tenant	5
21	Henderson, Adam	J	N ½ 19	1	M. F. & Tenant	5
29	Hughes, Albert	J	S ½ 17 18	1	M. F. & Owner	5
61	Heggild, Anthony		N pt 10	2	M. F. & Tenant	5
203	Hunter, Alexander	J	N ½ 1	3	M. F. & Owner	4
204	Hunter, John		N ½ 1	3	M. F. & Farmer's Son	4
142	Hoane, William		S ½ 4	3	M. F. & Owner	4
143	Hoane, George		S ½ 6	3	M. F. & Farmer's Son	4
206	Hopper, William		N W ½ 6	4	M. F. & Owner	4
201	Hawtherne, James		N E ½ 15	4	M. F. & Owner	4
202	Hawtherne, Henry		N E ½ 15	4	M. F. & Occupant	4
205	Hawtherne, James jr.		N W ½ 15	4	M. F. & Income	4
209	Johnston, William	J	N ½ 3 4	3	M. F. & Owner	5
214	Irvine, Edward	J	N pt 11	3	M. F. & Owner	5
99	Jackson, Abraham	J	S ½ 27 28	1	M. F. & Owner	5
169	Johnston, Richard	J	N ½ 13	3	M. F. & Owner	4
170	Jewitt, Thomas	J	S ½ 13	3	M. F. & Owner	4
177	Jewitt, Isaac	J	N ½ 25 26	3	M. F. & Tenant	4
178	Jewitt, William	J	S ½ 14	3	M. F. & Owner	4
180	Jewitt, Lewis		S ½ 14	3	M. F. & Farmer's Son	4
209	Kerr, Archibald		S pt 11	3	M. F. & Owner	5
204	Knox, William H.	J	S ½ 13	3	M. F. & Owner	5
22	Murphy, Arthur		N ½ 16	1	M. F. & Owner	5
27	Maxwell, James	J	N ½ 17	1	M. F. & Owner	5
4	Mason, Robert	J	N pt 5	1	M. F. & Owner	5
5	Mason, Ashton		N pt 5	1	M. F. & Farmer's Son	5
94	McCrosken, John	J	N ½ 21 22 23	1	M. F. & Owner	6
96	McCrosken, John jr.		N ½ 21 22 23	1	M. F. & Farmer's Son	6
85	McEwen, John A.		S pt 11 12	1	M. F. & Owner	5
86	McEwen, Peter		S pt 11 12	1	M. F. & Farmer's Son	5
115	Martin, William	J	N ½ 3	2	M. F. & Owner	5
116	McGee, James	J	N ½ 4	1	M. F. & Owner	5
191	Maguire, Charles	J	N ½ 3	3	M. F. & Owner	5
192	Maguire, Robert		N ½ 3	3	M. F. & Farmer's Son	5
207	Miller, Miles		N E ½ 6 N W ½ 5	4	M. F. & Owner	4
208	Miller, William		N E ½ 6 N W ½ 5	4	M. F. & Farmer's Son	4
209	Maxwell, Garet	J	N ½ 14	4	M. F. & Owner	4
	Maxwell, Garet J.		N ½ 14	4	M. F. & Farmer's Son	4
19	Nicholson, John	J	N ½ 16	1	M. F. & Owner	5
173	Purdue, Henry	J	S ½ 9	3	M. F. & Owner	15
174	Purdue, John		S ½ 9	3	M. F. & Farmer's Son	15
203	Procter, Thomas	J	S ½ 10	3	M. F. & Owner	14
202	Procter, James	J	N ½ 9	4	M. F. & Owner	4
204	Procter, George	J	N pt 10	4	M. F. & Owner	4
90	Robertson, John		pt N ½ 27 to 30	1	M. F. & Owner	5
127	Reid, Adam		N ½ 13	2	M. F. & Tenant	5
210	Ratton, Elijah B.	J	N ½ 6	3	M. F. & Owner	5
212	Rae, John	J	N ½ 10	3	M. F. & Owner	5
213	Rae, William J.		N ½ 10	3	M. F. & Owner	5
2	Stewart, Duncan	J	N pt 1 2	1	M. F. & Tenant	5
93	Spence, Hogues		S ½ 25 26	1	M. F. & Owner	6
94	Spence, John		S ½ 25 26	1	M. F. & Farmer's Son	6
211	Scott, Thomas	J	N ½ 9	3	M. F. & Owner	5
212	Sellars, Joel		S ½ of N ½ 15	3	M. F. & Owner	5
78	Vanalstine, Richard	J	S ½ 8	1	M. F. & Owner	5
205	Way, G. B.		N ½ 5	4	M. F. & Tenant	4
206	Warwick, Robert	J	N ½ 6	3	M. F. & Owner	4
207	Wilkinson, Joseph		S ½ 9	3	M. F. & Income	4
208	Way, William	J	N ½ 8	4	M. F. & Tenant	4

PART II.—Persons entitled to vote at MUNICIPAL ELECTIONS ONLY.

205	Bell, Wm.	S ½ 15	3	Owner	
206	Bell, Allen	S ½ 15	3	Owner	
126	Byron, Alex.	N ½ 13	2	Owner	
241	Brandon, Matthew	S ½ 5	3	Owner	4
80	Clegg, Wm.	S ½ 15 16	1	Owner	5
	Davis, Henry	N ½ 3	2	Owner	5
179	Diamond, Wm.	N ½ 25 26	1	Owner	6
196	Farrow, Thos.	N ½ 11	3	Owner	5
92	Graham, Robt.	S ½ 29 24	1	Owner	5
272	McLean, Mary	N ½ 1	4	Owner	4
35	McCartney, Jas.	N pt 27 26	1	Owner	6
240	Rae, Peter	N ½ 12	4	Owner	
2	Rae, Alfred	N pt 4	1	Owner	5
81	Smith, Hiram	S pt 8	1	Owner	
91	Thrasher, Jas.	S ½ 29 30	1	Owner	

PART III.—Persons entitled to Vote at Elections to the LEGISLATIVE ASSEMBLY ONLY.

No. on Roll.	NAME.	LOT.	CONCESSION or STREET.	OWNER or TENANT.	Age.
	Dunn, Edward	S ½ 4	3	Husband Franchise	5
287	Hudson, Asahel	N ½ 4	3	Husband Franchise	5
288	Donaldson, Geo.	N ½ 9	4	Husband Franchise	4
289	Frost, Chas.	S ½ 10	1	Husband Franchise	6
290	McDonald, Arch.	S ½ 9 10	1	Husband Franchise	4
291	Maguire, Lodwic	S ½ 1	1	Husband Franchise	5

Municipality of the Township of Morris.

POLLING SUB-DIVISION NO. 6.

Comprising Lots 31 to 36, inclusive, in the 1st Concession; and 16 to 30 inclusive, in the 2nd, 3rd, and Northhalf of the 4th Concessions.

PART I.—List of Persons entitled to Vote at both Municipal Elections and Elections to the Legislative Assembly.

No. on Roll.	NAME.	LOT.	CONCESSION or STREET.	OWNER or TENANT.	Age.
292	Armstrong, Frank	N ½ 27	4	M. F. & Farmer's Son	6
293	Ashton, Francis	S ½ 15 16	3	M. F. & Owner	6
294	Ashton, John	N ½ 15 16	3	M. F. & Farmer's Son	6
295	Agar, David	S ½ 15 16	3	M. F. & Owner	6
296	Aitchison, Jas.	S ½ 15 16	3	M. F. & Tenant	6
297	Anderson, Quinton	S ½ 6 26	4	M. F. & Owner	6
298	Armstrong, Robt.	N ½ pt 27	4	M. F. & Owner	6
299	Armstrong, Richd.	S ½ 27	4	M. F. & Owner	6
300	Beamer, John	N pt S ½ 31	1	M. F. & Owner	6
301	Breckenridge, David	S ½ 33 34	1	M. F. & Owner	7
302	Breckenridge, David jr.	S ½ 33 34	1	M. F. & Owner	7
303	Bryans, Alex.	S ½ 32	2	M. F. & Owner	7
304	Bryans, Edward	N ½ pt S ½ 32	2	M. F. & Owner	7
305	Bissett, John	S ½ 25	3	M. F. & Owner	6
306	Bissett, Henry	S ½ 26	3	M. F. & Owner	6
307	Bissett, Henry	S ½ 26	3	M. F. & Owner	6
308	Bissett, Thos. jr.	S ½ 24	3	M. F. & Owner	6
309	Brennan, John	N ½ 29 30	2	M. F. & Farmer's Son	6
310	Brennan, John jr.	S ½ 29 30	2	M. F. & Owner	6
311	Brennan, Jas.	S ½ 29 30	2	M. F. & Owner	6
312	Brennan, Joseph	S ½ 29 30	2	M. F. & Owner	6
313	Brennan, Wm. T.	S ½ 29 30	2	M. F. & Owner	6
314	Bell, Francis	S ½ 21	4	M. F. & Owner	6
315	Bell, Wm.	N pt N ½ 24	4	M. F. & Occupant	6
316	[illegible]	N pt S ½ 26	1	M. F. & Tenant	6
317	[illegible]	S ½ 45 46	1	M. F. & Owner	6
318	[illegible]	S ½ 45 46	1	M. F. & Owner	6
319	[illegible]	S ½ 31 32	1	M. F. & Owner	6
320	[illegible], Saml.	S ½ 23 24	3	M. F. & Owner	6
321	Caldbick, Geo.	N ½ 23 24	3	M. F. & Farmer's Son	7
322	Caldbick, Henry	N ½ 23 24	3	M. F. & Farmer's Son	7
323	Campbell, Calvin	S ½ 15	3	M. F. & Owner	6
324	Cantelon, Arthur	N pt 24	4	M. F. & Owner	6
325	Cochrane, Wm.	N ½ 23	4	M. F. & Owner	6
326	Cochrane, Allan H.	N ½ 25	4	M. F. & Farmer's Son	6
327	Duff, R. H.	S pt N ½ 21	1	M. F. & Owner	6
328	Delmage, Jonathan	S E pt 22	1	M. F. & Owner	6
329	Babst, Simeon	N E ½ 26	2	M. F. & Owner	7
330	Errington, David	S ½ 15 19	3	M. F. & Tenant	6
331	Errington, David S.	S ½ 15 19	3	M. F. & Farmer's Son	6
332	Elliott, John	S ½ 21	3	M. F. & Owner	6
333	Ellis, Thos.	S ½ 26	4	M. F. & Owner	6
334	Ellis, John	S ½ W pt 24	4	M. F. & Owner	6
335	Fisher, Thos.	S ½ 17	1	M. F. & Tenant	6
336	Fraser, Wm.	S ½ 20	2	M. F. & Farmer's Son	6
337	Forrest, Alex.	S ½ 27	2	M. F. & Owner	7
338	Forrest, John	S ½ E pt 26	2	M. F. & Owner	7
339	Forrest, Chas.	S ½ 25	2	M. F. & Owner	7
340	Forrest, James	S ½ pt 24	2	M. F. & Owner	7
341	Forrest, Wm.	S ½ 23	2	M. F. & Owner	7
342	Forrest, Robt.	S ½ 22	2	M. F. & Farmer's Son	7
343	Frankel, Benjamin	S ½ 29 30	2	M. F. & Owner	7
344	Frankel, Wm.	S ½ pt N ½ 28 30	2	M. F. & Occupant	7
345	Forsyth, Alex.	S ½ 21 22	3	M. F. & Owner	6
346	Forster, Wilson	S ½ 25 26	3	M. F. & Owner	6
347	Gardner, John	S pt N ½ 33 34	1	M. F. & Owner	6
348	Gardner, Jas.	S pt N ½ 33 34	1	M. F. & Farmer's Son	6
349	Gibson, Matthew	S ½ 28	2	M. F. & Owner	7
350	Galley, Wm.	S ½ 22	3	M. F. & Owner	7
351	Hill, Calvin	S ½ 7	G. R., Biscuits	M. F. & Tenant	6
352	Hanley, Geo.	S ½ 26	G. R., Biscuits	M. F. & Owner	6
353	Harbot, Chas.	S ½ N pt 20	1	M. F. & Owner	6
354	Hall jr., Simeon	S ½ W ½ 20	1	M. F. & Owner	6
355	Henderson, Geo.	S ½ 25	4	M. F. & Owner	6
356	Hyland, Jas.	S ½ 27	2	M. F. & Owner	6
357	Hyland, Jas. jr.	S ½ 27	2	M. F. & Farmer's Son	6
358	Johnston, Wm.	S ½ 33 34	1	M. F. & Tenant	6
359	Johnston, John	S ½ 17	1	M. F. & Owner	6
360	Johnston, Wm. J.	S ½ 18	1	M. F. & Owner	6
361	Johnston, Edward	S ½ 22	1	M. F. & Farmer's Son	6
362	Johnston, Geo.	S ½ 23	1	M. F. & Owner	6
363	Johnston, Thos.	S ½ 24	1	M. F. & Owner	6
364	Johnston, Wm.	S ½ 24	1	M. F. & Farmer's Son	6

No. on Roll.	NAME.	Township	LOT.	CONCESSION or STREET.	OWNER or TENANT.	
107	King, Jared		S ½ 30 31	1	M. F. & Owner	7
108	King, Benjamin		S ½ 30 31	1	M. F. & Farmer's Son	7
98	Lewis, Dani.		5	G. S., Bluevale	M. F. & Owner	6
205	Miller, John		N ½ 30	4		
48	McEwen, Alex.		4	G. S., Bluevale	M. F. & Income	8
49	McKinney, Jos.		N ½ 39 40	1	M. F. & Tenant	6
97	McKinney, Jos.		N ½ 39 40	1	M. F. & Owner	6
63	Mosser, Jas.	J	N ½ 47 to 50	1	M. F. & Farmer's Son	6
64	Mosser, John		N ½ 47 to 50	1	M. F. & Owner	6
65	Mosser, Robt.		N ½ 47 to 50	1	M. F. & Farmer's Son	6
67	McNott Jas.		N ½ 51 52	1	M. F. & Farmer's Son	6
68	McNott, Robt.		N ½ 51 52	1	M. F. & Farmer's Son	6
69	McNott, Peter		N ½ 51 52	1	M. F. & Farmer's Son	6
70	Miller, Andrew	J	N ½ 53 54	1	M. F. & Owner	7
71	Miller, J. R.	J	N ½ 55 to 58	1	M. F. & Owner	7
72	Miller, J. R.		N ½ 55 to 58	1	M. F. & Farmer's Son	7
73	Mallison, Edward	J	N ½ 59 60	1	M. F. & Owner	7
74	McDonald, Peter	J	N ½ and S ½ 59 60	1	M. F. & Tenant	7
113	Miller, R. T.	J	S ½ 53	1	M. F. & Owner	7
120	Mathers, Robt.	J	N ½ 17	2	M. F. & Owner	6
121	Mathers, Robt. jr.		N ½ 17	2	M. F. & Farmer's Son	6
122	Mathers, John W.		N ½ 17	2	M. F. & Farmer's Son	6
142	McVety, John	J	N ½ 21	2	M. F. & Owner	6
143	McVety, John jr.		N ½ 21	2	M. F. & Farmer's Son	6
154	Moore, Hugh	J	N ½ 29	3	M. F. & Owner	7
162	McAllister, Alpheus K.	J	S ½ 21	3	M. F. & Owner	6
202	Moses, Wm.	J	N ½ 27	3	M. F. & Owner	7
204	Moses, Matthew	J	N ½ 25	3	M. F. & Owner	7
209	Mason, John	J	S ½ 26	3	M. F. & Owner	8
210	Mason, Alex.		S ½ 26	3	M. F. & Farmer's Son	8
59	Orvis, E. W.	J	43 44	1	M. F. & Tenant	6
200	Oliver, Emmanuel	J	N ½ 16	4	M. F. & Owner	6
45	Pugh, Joseph		34	G. S., Bluevale	M. F. & Owner	6
46	Patterson, Archie		N W pt 31	G. S., Bluevale	M. F. & Owner	6
52	Paton, David	J	N ½ 34	1	M. F. & Owner	6
53	Paton, Wm.	J	N ½ 37 38	1	M. F. & Owner	6
166	Pocock, Geo.	J	S ½ 48 49	1	M. F. & Owner	7
168	Paul, Samway	J	S ½ 17	2	M. F. & Owner	6
51	Ross, Hugh	J	S ½ N ½ 31 32	1	M. F. & Owner	6
101	Robb, Jos.	J	S ½ 30 E ½ W ½ 30	1	M. F. & Owner	6
109	Robb, Wm.	J	S ½ 40 E ½ 99	1	M. F. & Owner	6
111	Rattan, Geo. H.		S ½ 56 57	1	M. F. & Owner	7
112	Rattan, Leonard W.		S ½ 56 57	1	M. F. & Farmer's Son	7
150	Robb, Henry		N ½ 19	2	M. F. & Owner	6
159	Robb, Henry		N ½ 19	2	M. F. & Owner	6
155	Ramsay, Allen	J	N ½ 25	2	M. F. & Owner	7
161	Ramsay, David		N ½ 25	2	M. F. & Farmer's Son	7
208	Reid, Adam	J	N ½ 29 30	3	M. F. & Occupant	7
214	Rutledge, Wm.		N W pt 16	4	M. F. & Tenant	6
224	Semple, John	J	N W ½ 29	4	M. F. & Owner	8
225	Semple, Andrew	J	N W ½ 29	4	M. F. & Owner	8
56	Stewart, Thos.	J	pt N ½ 31	1	M. F. & Owner	6
43	Sellars, Wm.		11 12 13 14	G. S., Bluevale	M. F. & Owner	6
100	Smillie, Jas.		S ½ 43 to 45	1	M. F. & Owner	6
104	Smillie, Stewart		S ½ 42 to 45	1	M. F. & Farmer's Son	6
126	Sellars, Jos.	J	N ½ 16	2	M. F. & Owner	6
127	Sellars, Joel H.		N ½ 16	2	M. F. & Farmer's Son	6
144	Shaw, Arthur		N W ½ 22	2	M. F. & Owner	6
172	Shaw, Hugh A.		S ½ 24	2	M. F. & Owner	7
180	Shaw, Robt.		S ½ 24	2	M. F. & Owner	7
235	Sellars, Joel	J	N E ½ 30	3	M. F. & Owner	7
234	Sellars, Henry,	J	S ½ 21	3	M. F. & Owner	8
206	Souch Robt.		N ½ 19	4	M. F. & Owner	8
206	Souch, Wm. J.	J	N ½ 19	4	M. F. & Owner	8
223	Semple, Robt.	J	N W ½ 29	4	M. F. & Tenant	8
40	Thornton, Wm.		10	G. S., Bluevale	M. F. & Owner	6
58	Thornton, Nelson	J	N ½ 41 42	1	M. F. & Owner	6
103	Turvey, Geo.	J	S ½ 20	2	M. F. & Owner	6
194	Thornton, Seymore	J	S ½ 25	2	M. F. & Tenant	7
223	Turvey, Geo.	J	N ½ 19	3	M. F. & Owner	6
224	Turvey, Geo. sr.		N ½ 19	3	M. F. & Owner	6
156	Whiteford, Wm.		N ½ 30	2	M. F. & Owner	7
197	Wilson, Wm.		S ½ 28	3	M. F. & Owner	7
198	Wilson, Matthew	J	S ½ 29	3	M. F. & Owner	7
199	Wilson, John	J	S ½ 29	3	M. F. & Owner	7
200	Warwick, Thos.	J	S ½ 17	3	M. F. & Owner	6
220	Warwick, Alex.		S ½ 17	3	M. F. & Farmer's Son	6
220	Warwick, John		S ½ 17	3	M. F. & Farmer's Son	6

Part II.—Persons entitled to vote at Municipal Elections ONLY.

99	Dulmage, William J.		S ½ 36 E ½ 35	1	Owner	
54	Dunman, J. J.		N ½ 35 36	1	Owner	
211	Farrow, Martin		N ½ 28	4	Owner	6
146	Foster, Edmund		S ½ 19	2	Owner	
147	Fraser, Ann		N ½ 20	2	Owner	6
186	Forrest, James		S ½ 26	2	Owner	
77	Hamill, Thomas		N ½ S ½ 59 60	1	Owner	
167	Holmes, John		N ½ 15	3	Owner	
66	Moffatt, Agnes		N ½ 51 52	1	Owner	6
177	McLauchlan, Thos.		S ½ 30	3	Owner	8
228	McLauchlan, Duncan		N W pt 30 N E ½ 29	4	Tenant	8
227	Semple, Anthony		N W pt 30 N E ½ 29	4	Owner	8
42	Stewart, W. H.		6 7	G. S., Bluevale	Owner	6
76	Snell, Edward		S ½ 59 60	1	Owner	
218	Thyne, Isabella		S pt N ½ 16	3	Owner	6
44	Thornton, Mary		29	G. S., Bluevale	Owner	6
60	Thornton, Christopher		N ½ 42 44	1	Owner	6
191	Woodrow, Jane		S ½ 28	2	Owner	7
74	Wright, Wm.		S ½ N ½ 59 60	1	Tenant	7
75	Wright, Jas.		S ½ N ½ 59 60	1	Owner	7

PART III.—Persons entitled to vote at Elections to the LEGISLATIVE ASSEMBLY ONLY.

No. on Roll.	NAME.	LOT.	CONCESSION or STREET.	OWNER or TENNANT.	
207	Bryans, Alex.	N ½ of S ½ 30	2	Manhood Franchise	7
265	Osborne, James	S ½ 23	3	Manhood Franchise	8
48	Pugh, James	N pt S ½ 31	1	Manhood Franchise	6

VOTERS IN MUNICIPALITY:

	PART I.	PART II.	PART III.
Sub-Division No. 1	125	19	4
Sub-Division No. 2	115	17	3
Sub-Division No. 3	122	24	5
Sub-Division No. 4	127	17	2
Sub-Division No. 5	131	15	6
Sub-Division No. 6	151	20	3
Totals	771	106	23

The Number of Persons Qualified as Jurors in the Municipality in 1890 is 418.

Total Number of Voters, 900.

106
23
900

Aug 19/20

Mrs Dean
Barrie

PM AU 20 20 ONT.

CLINTON ONT.

PM AU 20 20 ONT.

PM AU 20 20 ONT.

The Clerk of the Peace
260 Goderich
Ont